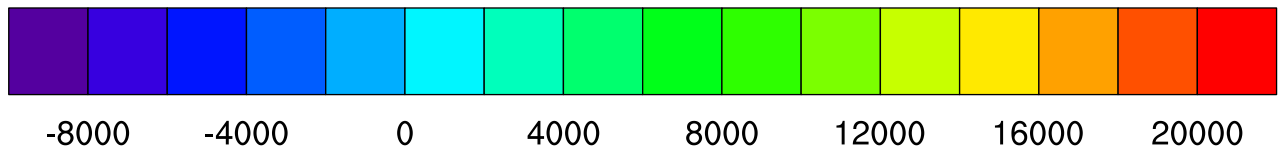
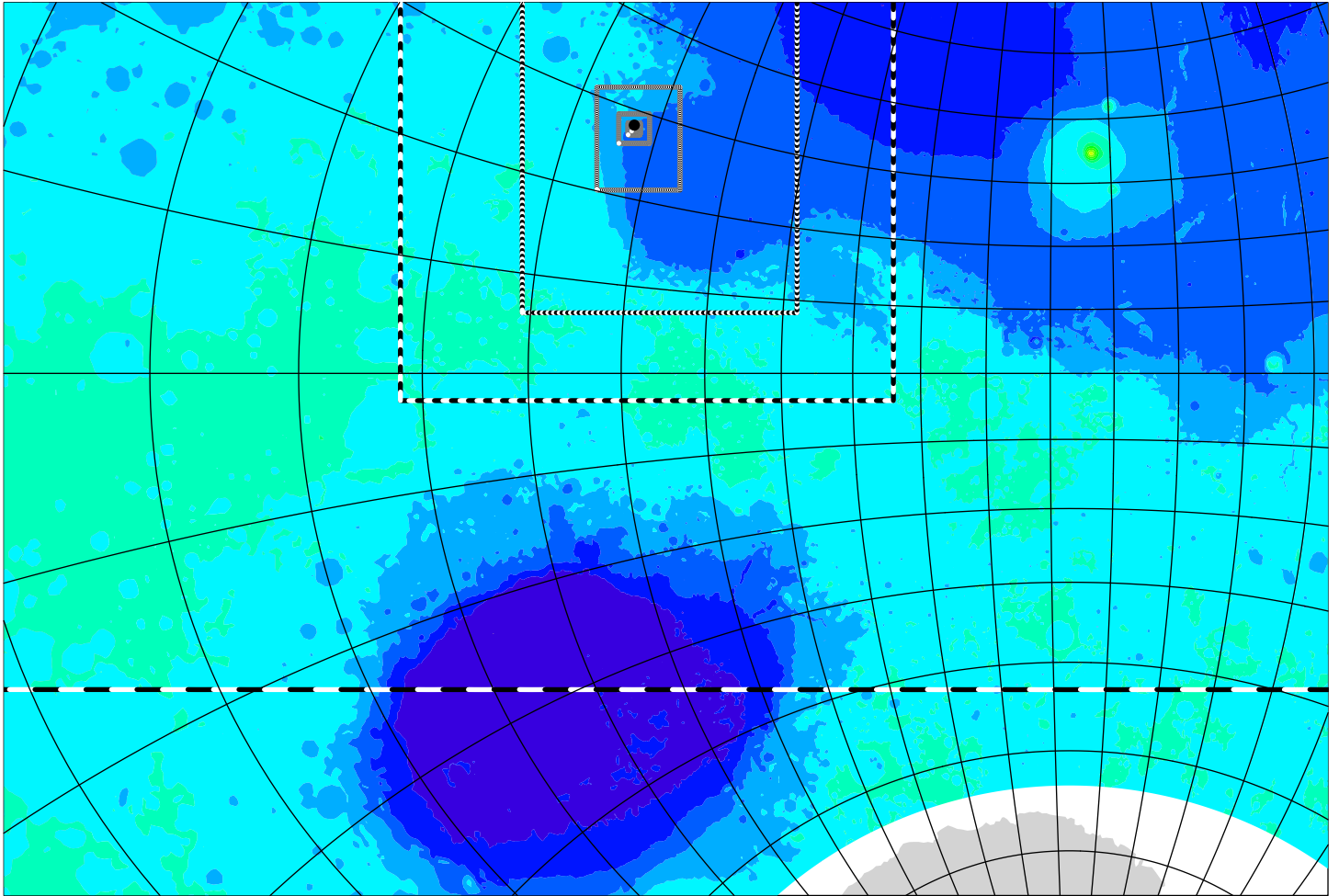


# Midway\_Syrtis (grids 1 to 7)

topographic height above areoid


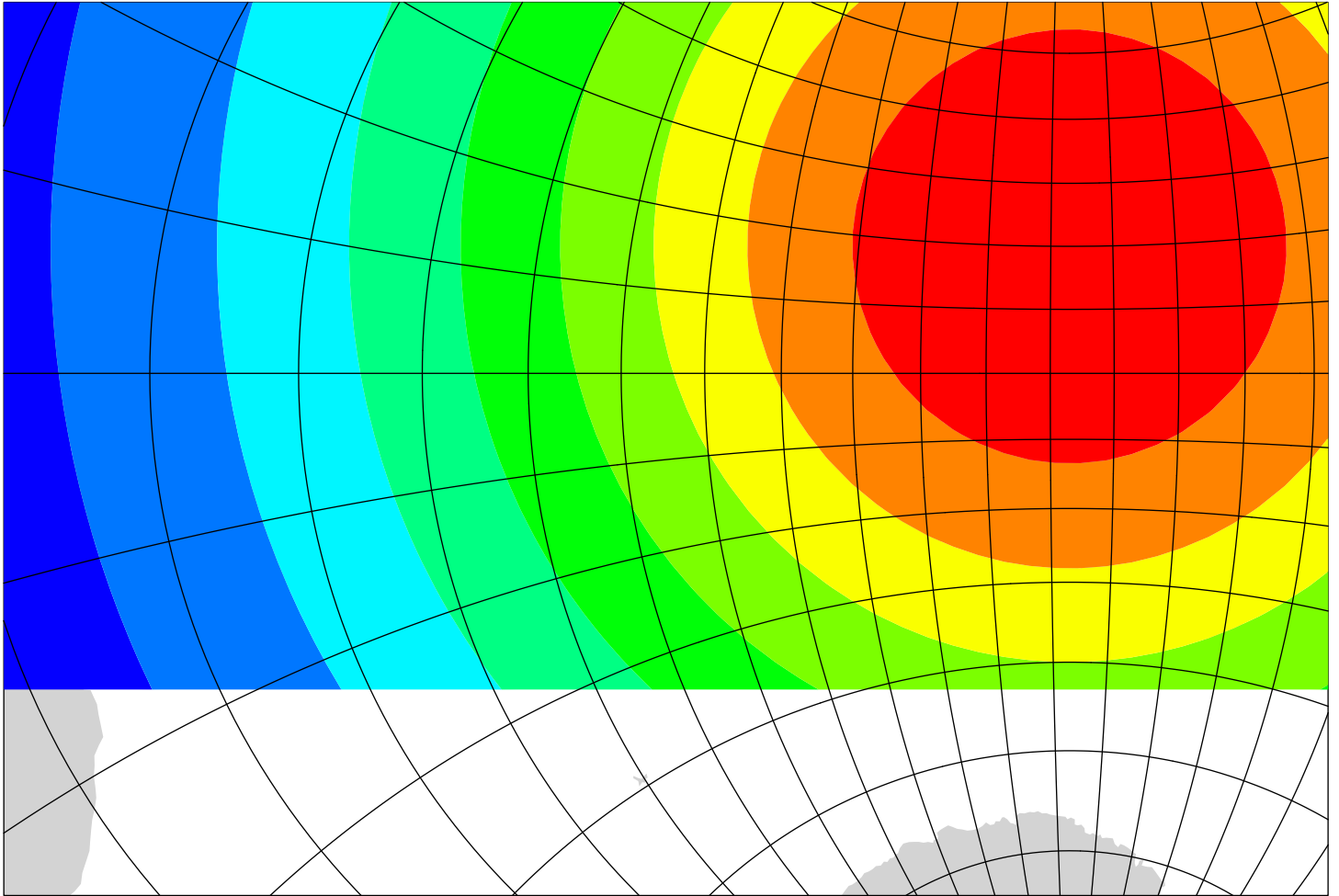
m



# Gridspacing distance variation on grid #1

actual gridspacing distance

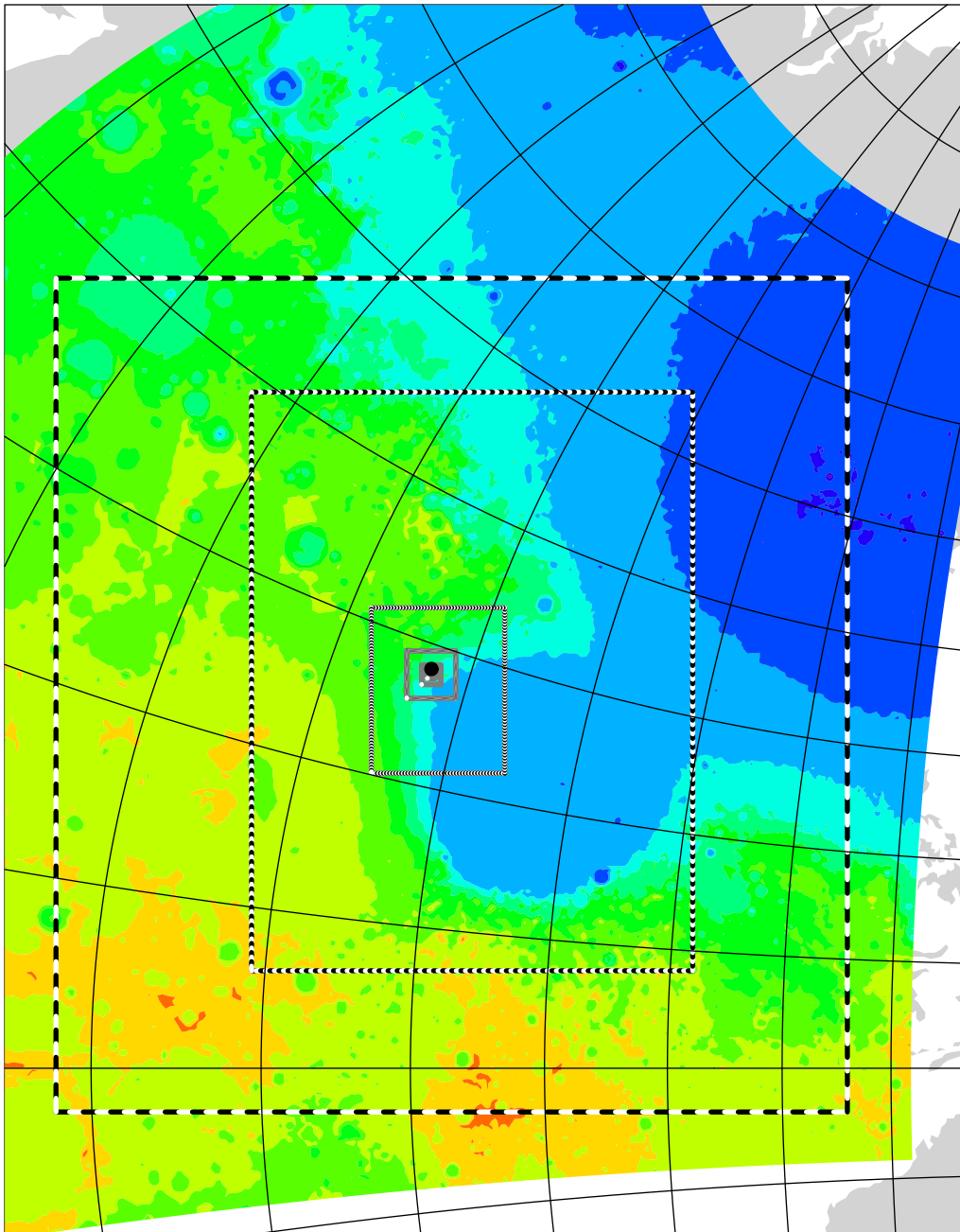
km



60 80 100 120 140 160 180 200 220

# Midway\_Syrtis (grids 2 to 7)

topographic height above areoid m



-6000

-4000

-2000

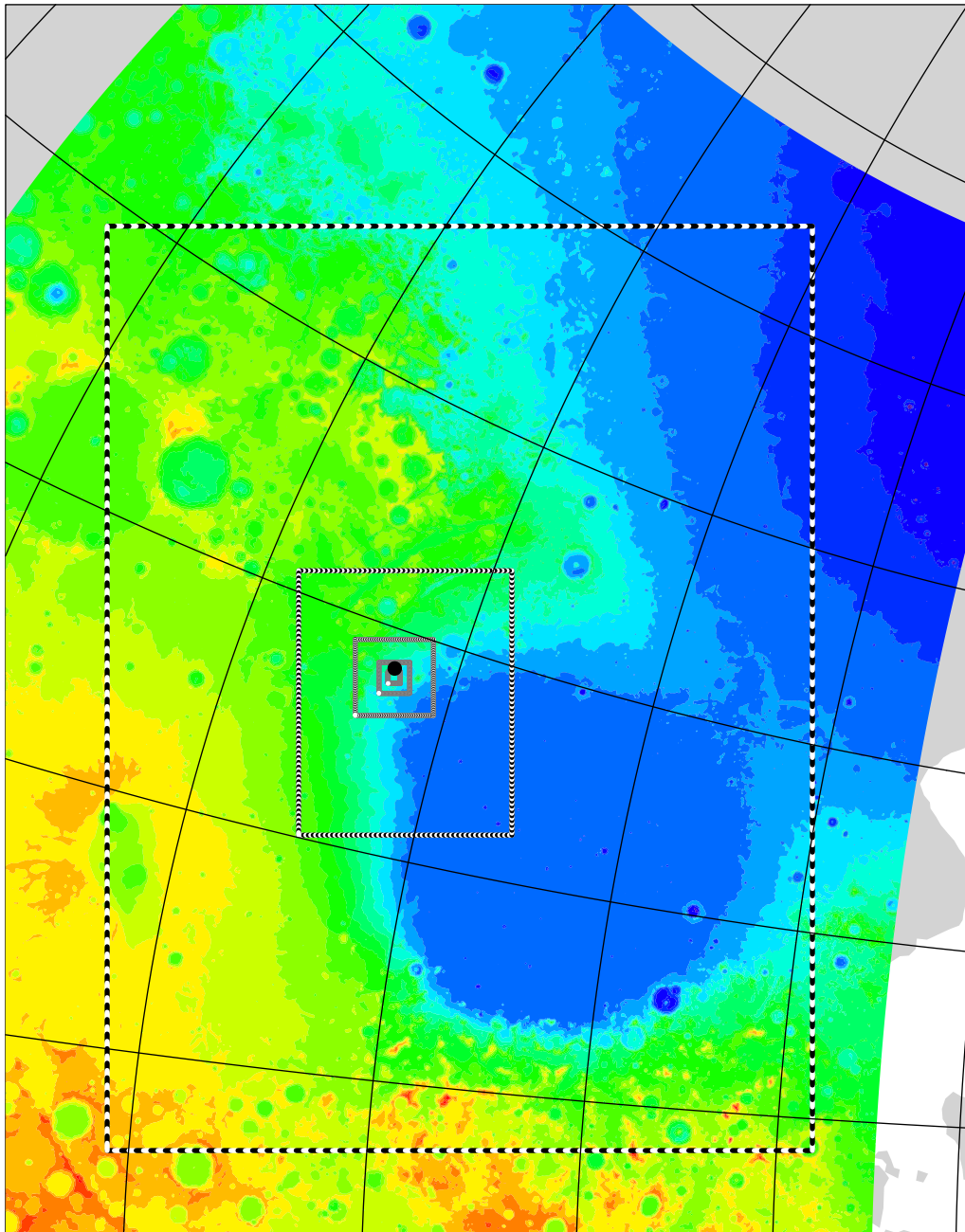
0

2000

4000

# Midway\_Syrtris (grids 3 to 7)

topographic height above areoid m

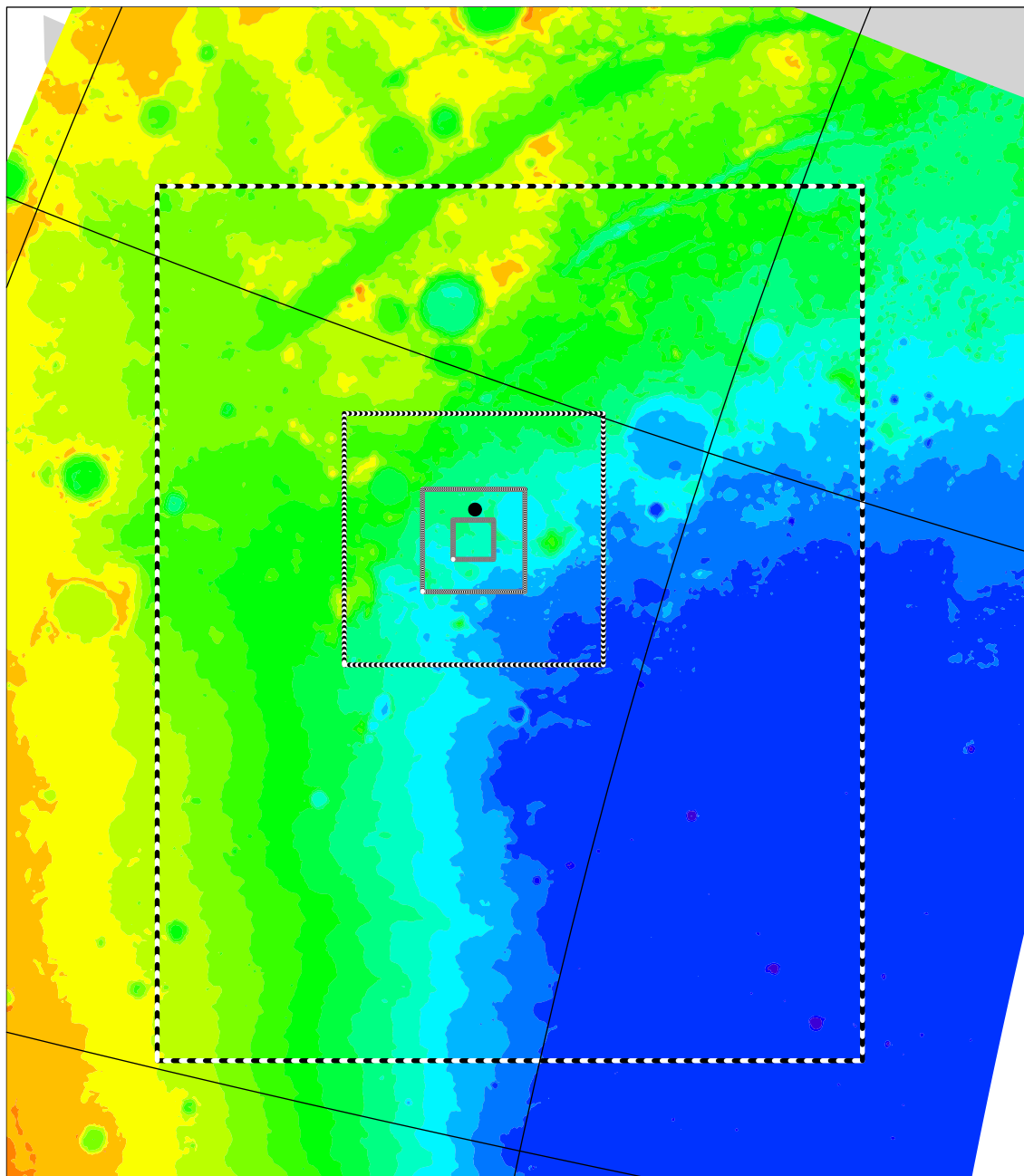


-4500   -3000   -1500   0   1500   3000

# Midway\_Syrtis (grids 4 to 7)

topographic height above areoid

m

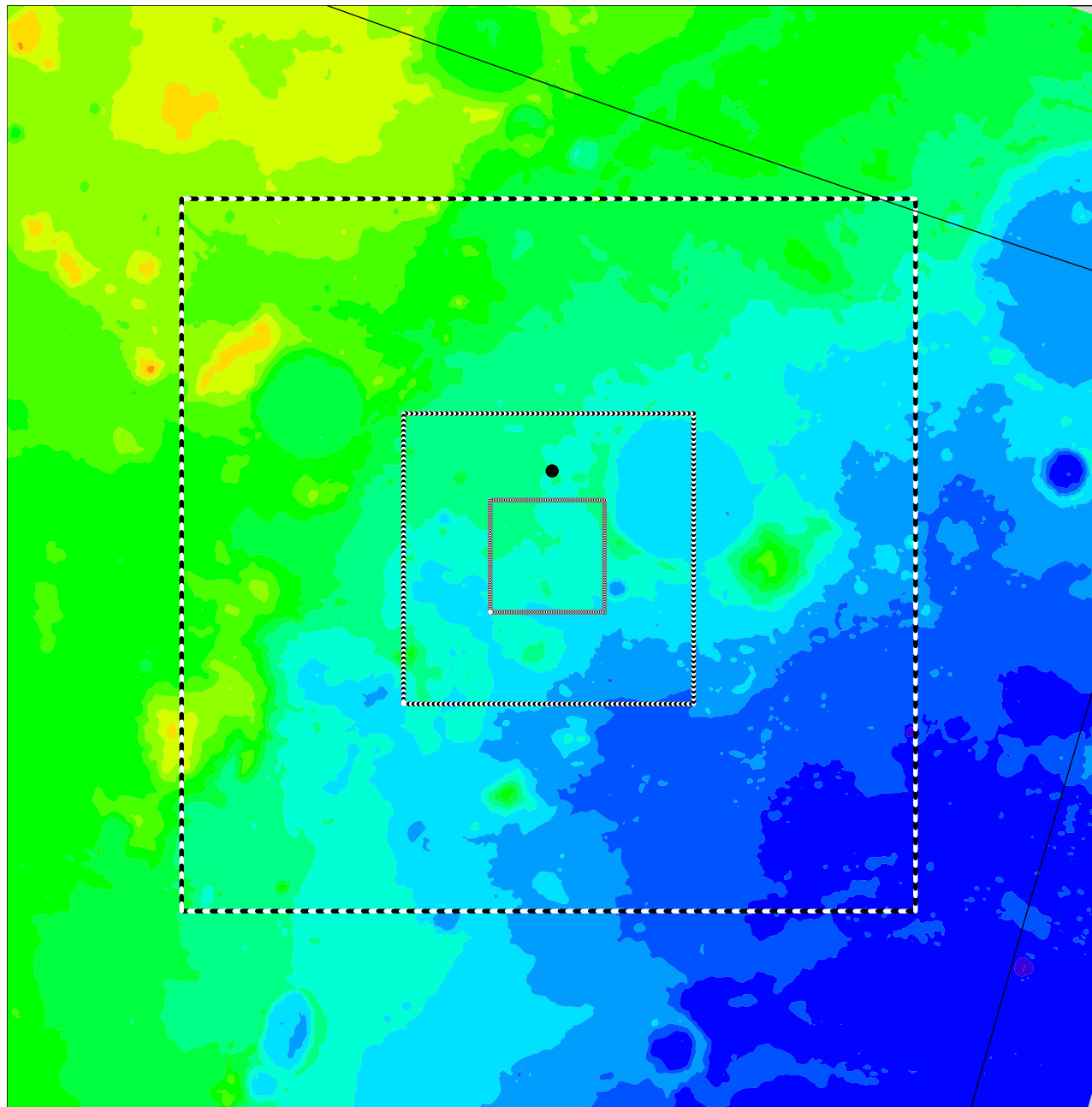


-4800 -4000 -3200 -2400 -1600 -800 0 800 1600

# Midway\_Syrtis (grids 5 to 7)

topographic height above areoid

m

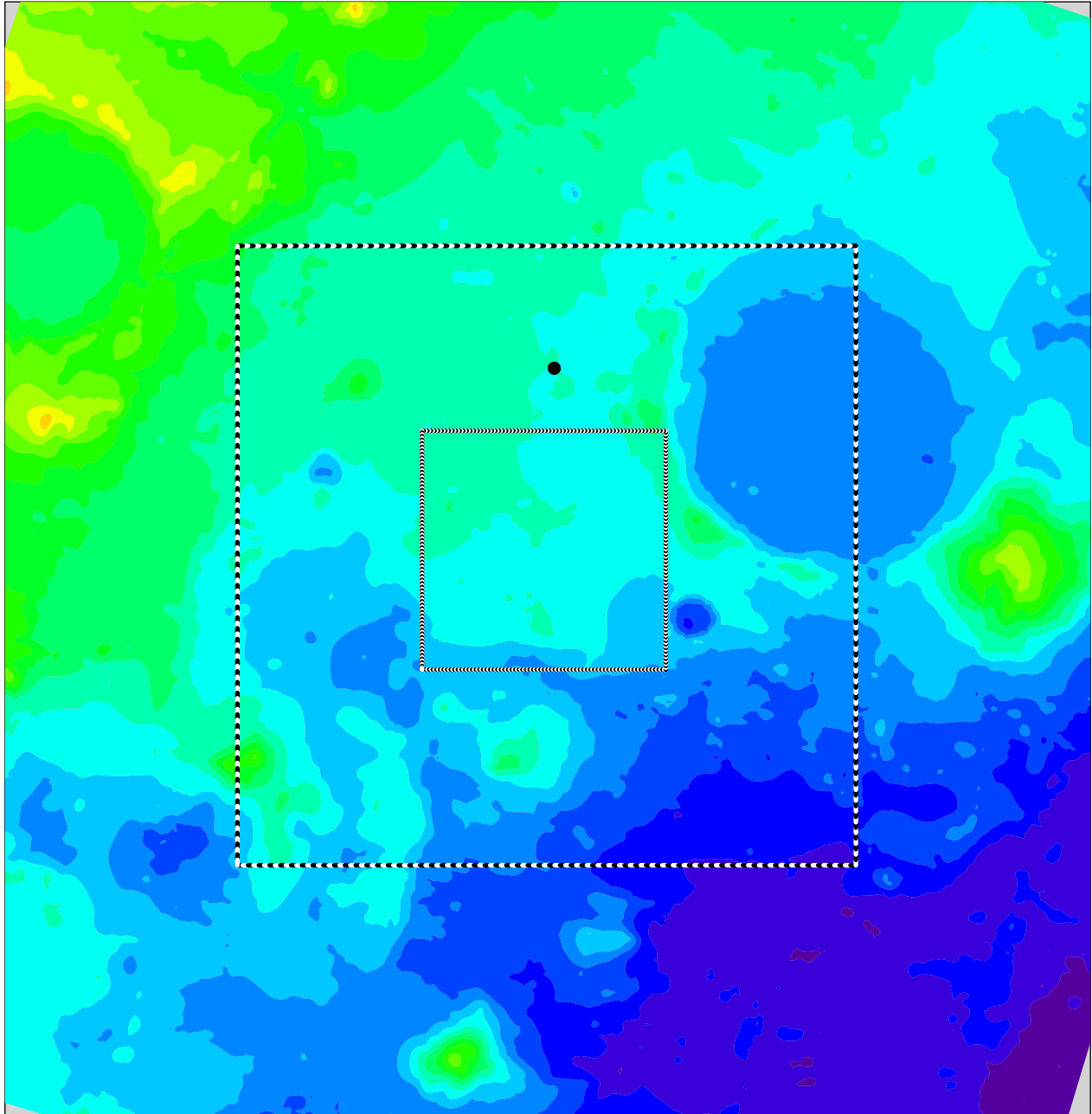


-4000 -3200 -2400 -1600 -800 0 800 1600

# Midway\_Syrtris (grids 6 to 7)

topographic height above areoid

m




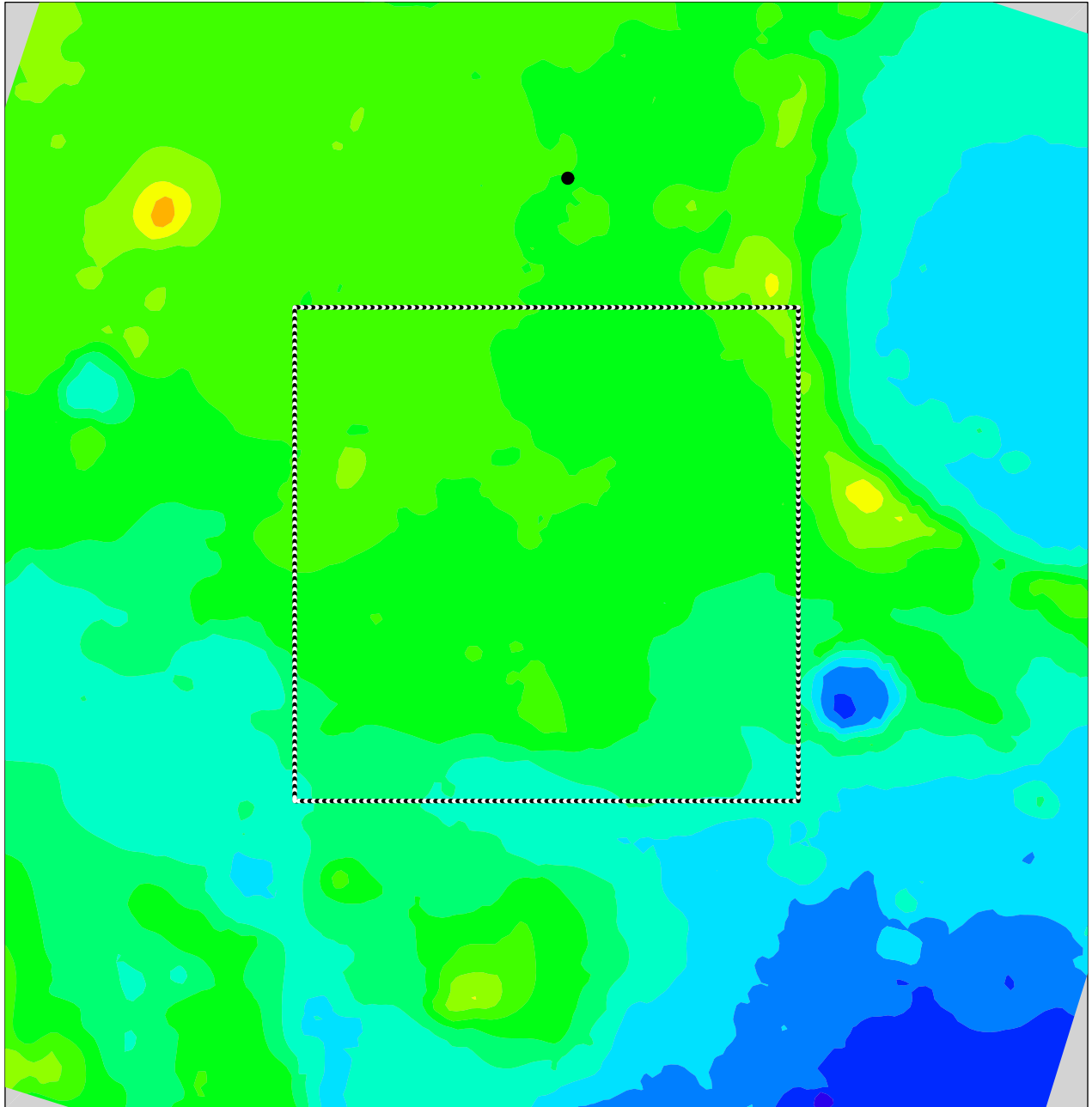
-3500 -3000 -2500 -2000 -1500 -1000 -500 0 500



# Midway\_Syrtis (grids 7 to 7)

topographic height above areoid

m



-3400

-3000

-2600

-2200

-1800

-1400

-1000