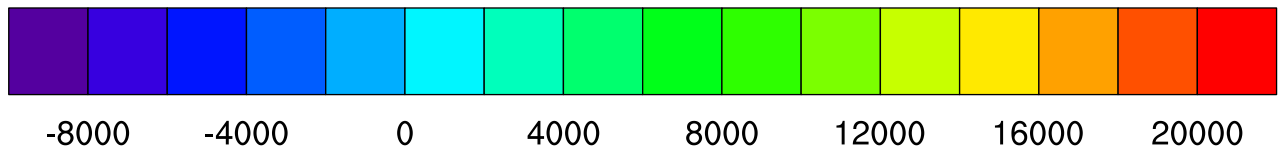
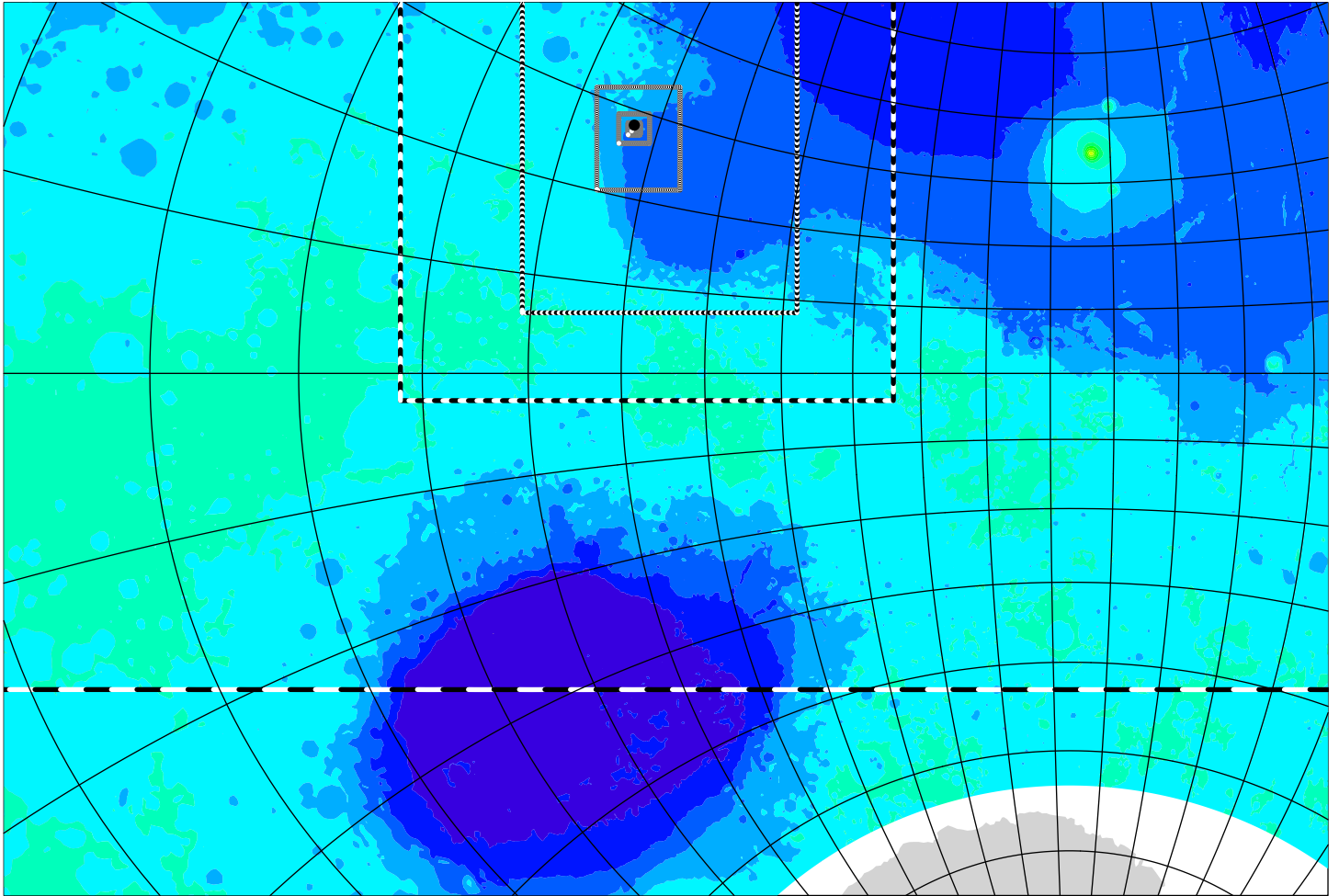


# NE\_Syrtis (grids 1 to 7)

topographic height above areoid

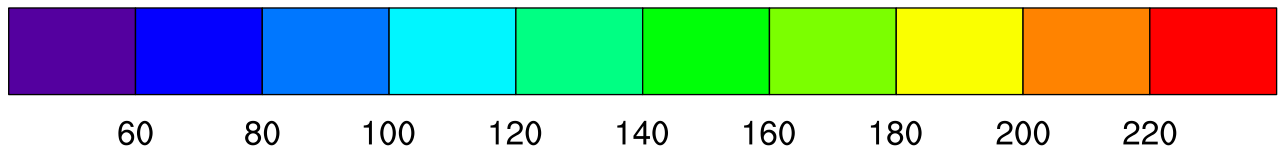
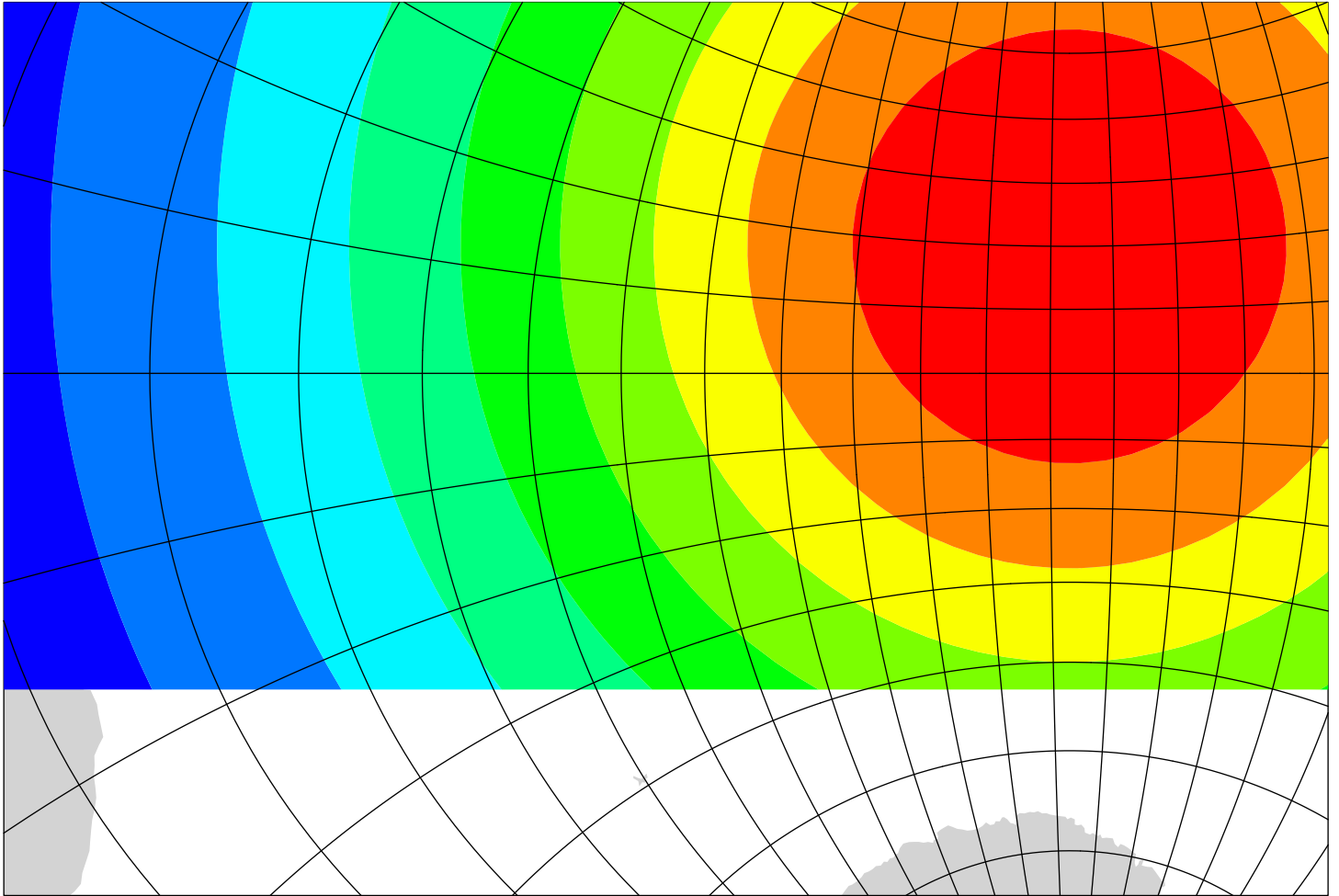
m



# Gridspacing distance variation on grid #1

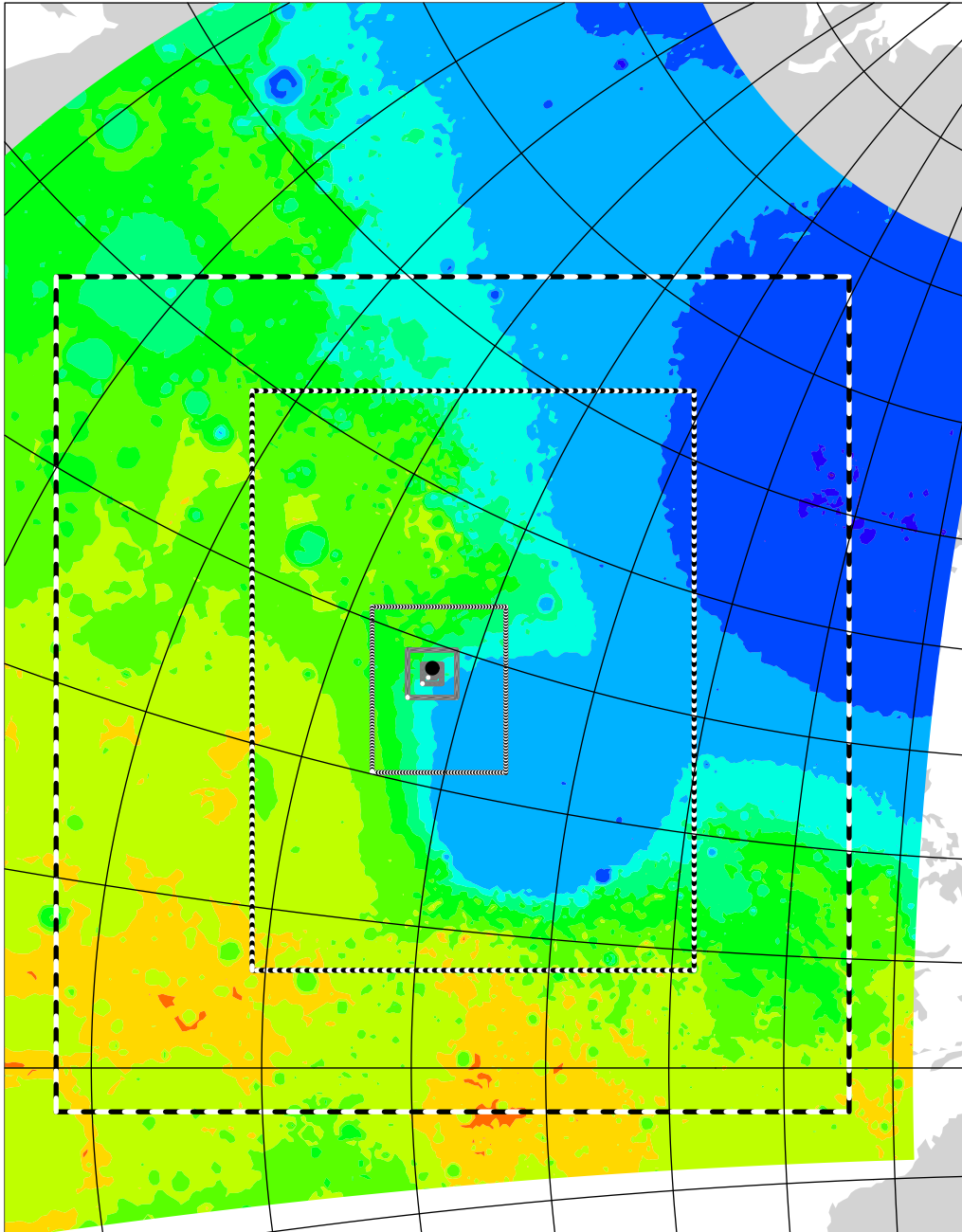
actual gridspacing distance

km



# NE\_Syrtis (grids 2 to 7)

topographic height above areoid m



-6000

-4000

-2000

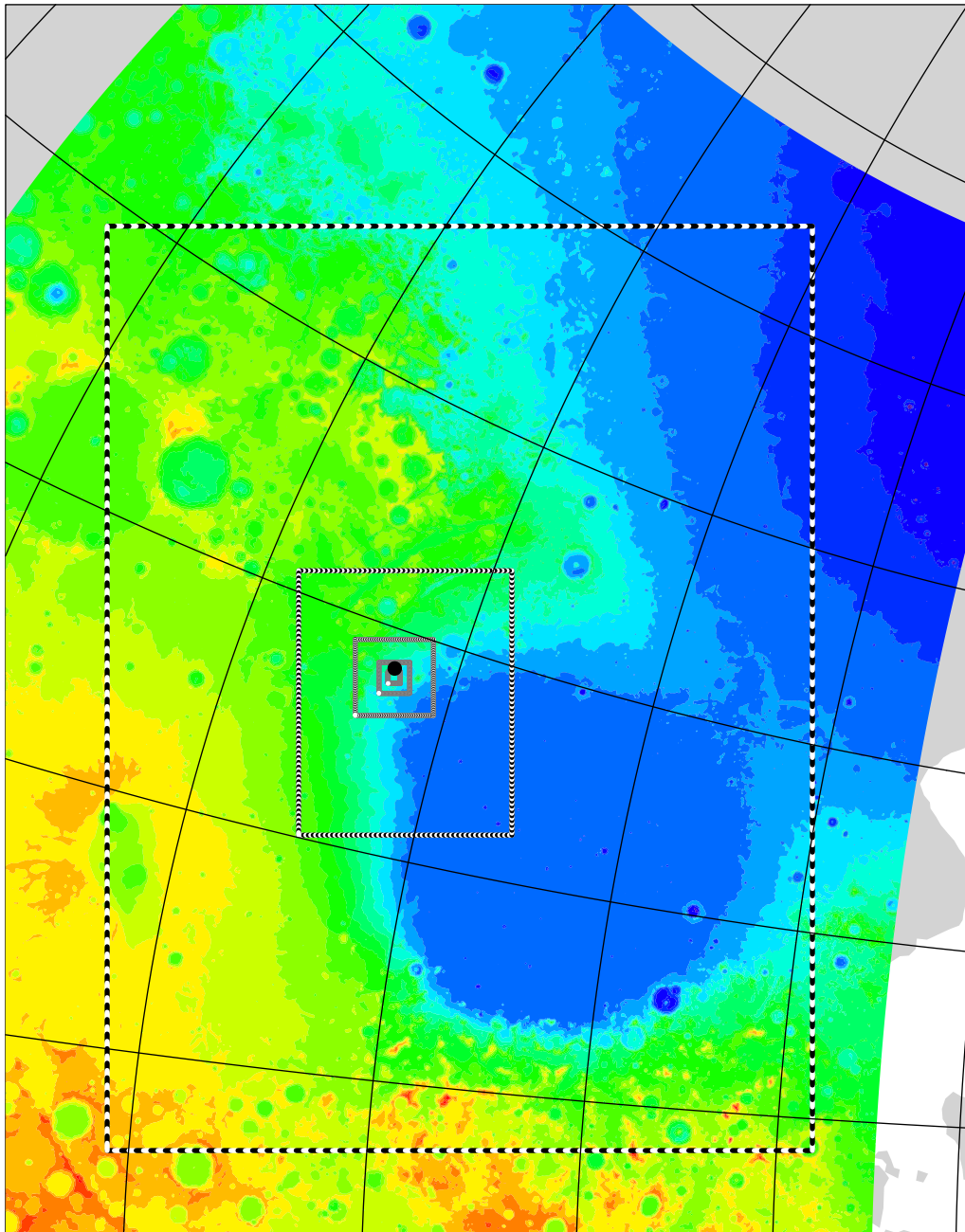
0

2000

4000

# NE\_Syrtis (grids 3 to 7)

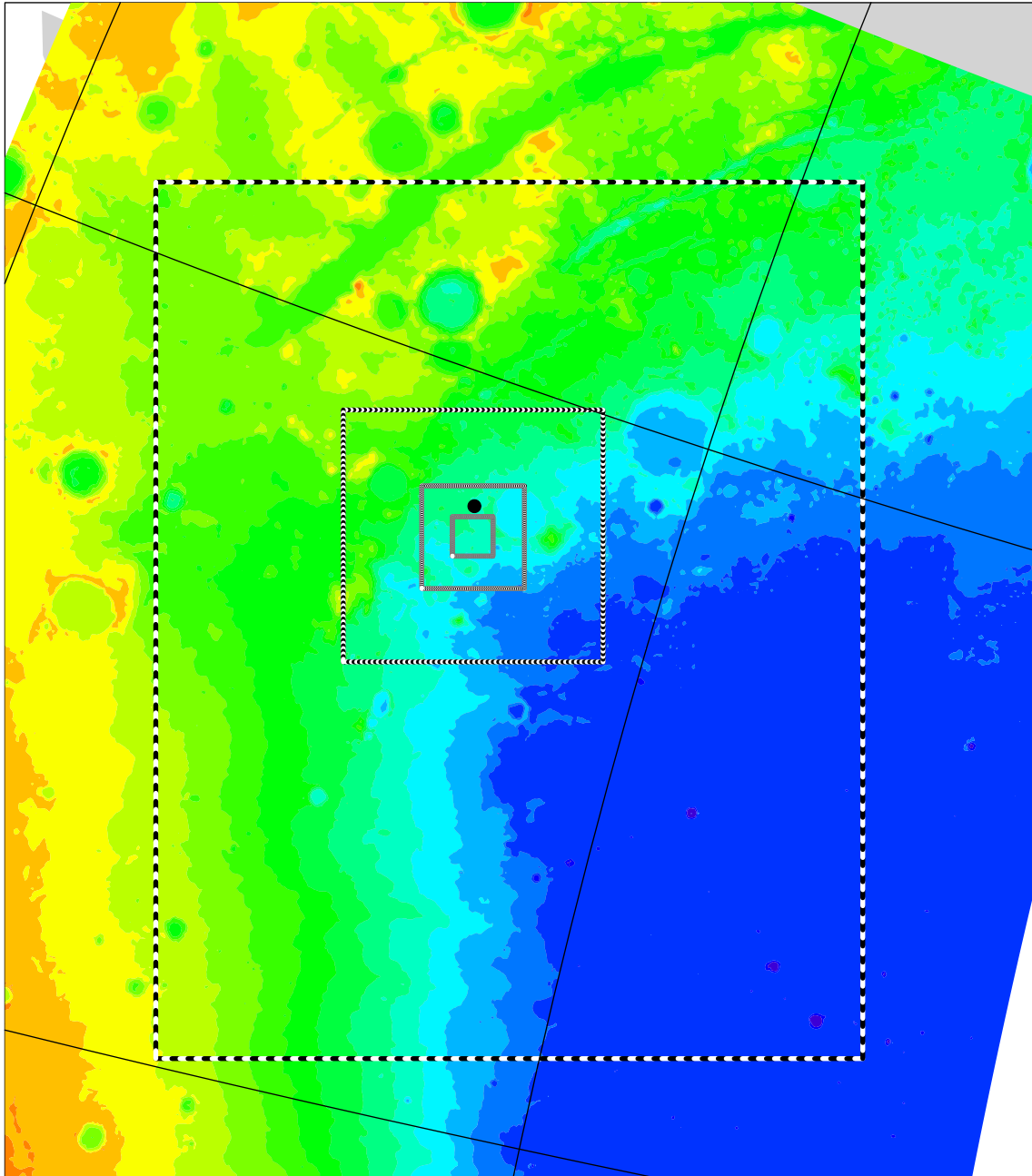
topographic height above areoid m



-4500   -3000   -1500   0   1500   3000

# NE\_Syrtis (grids 4 to 7)

topographic height above areoid m

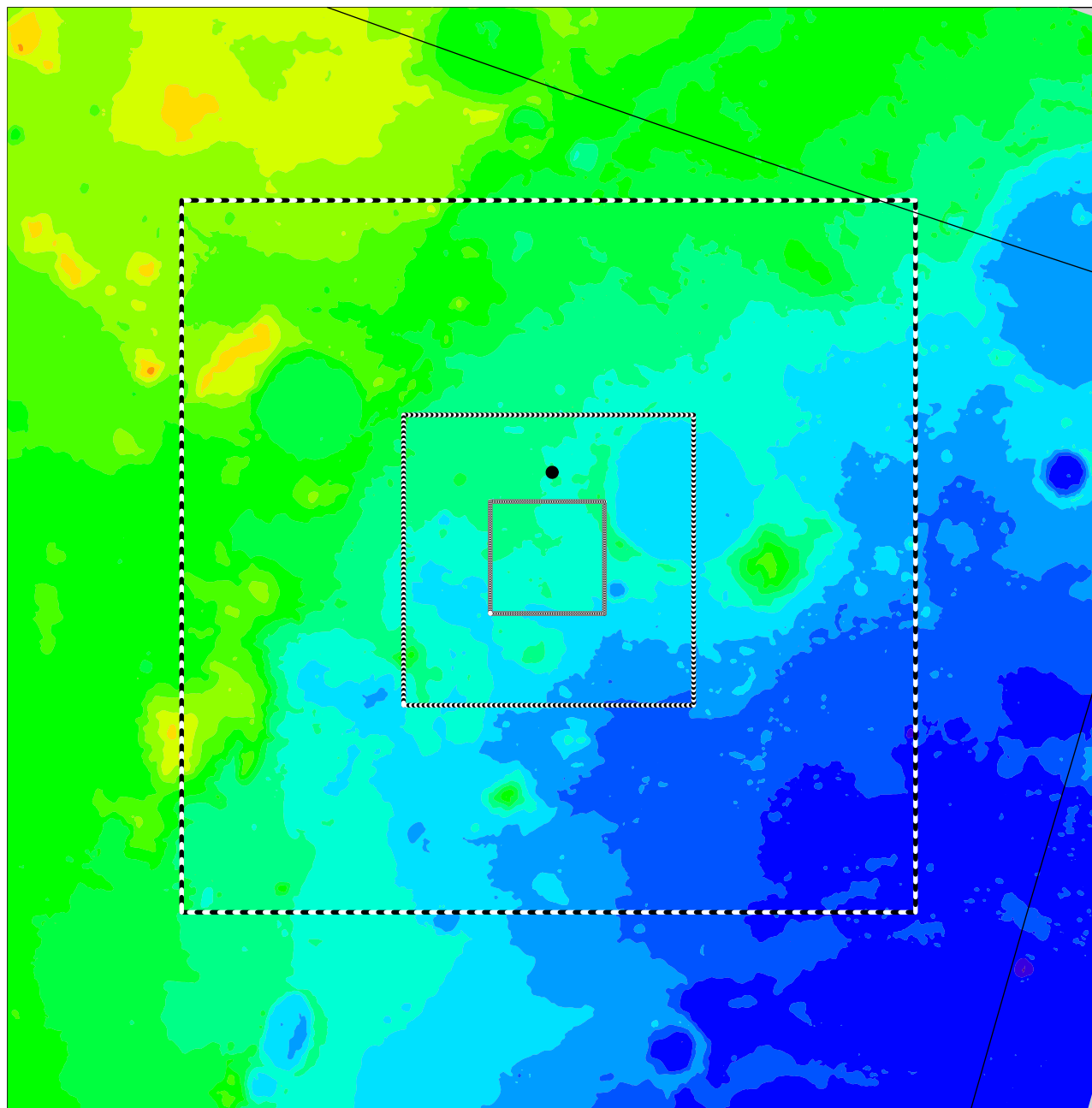


-4800 -4000 -3200 -2400 -1600 -800 0 800 1600

# NE\_Syrtis (grids 5 to 7)

topographic height above areoid

m

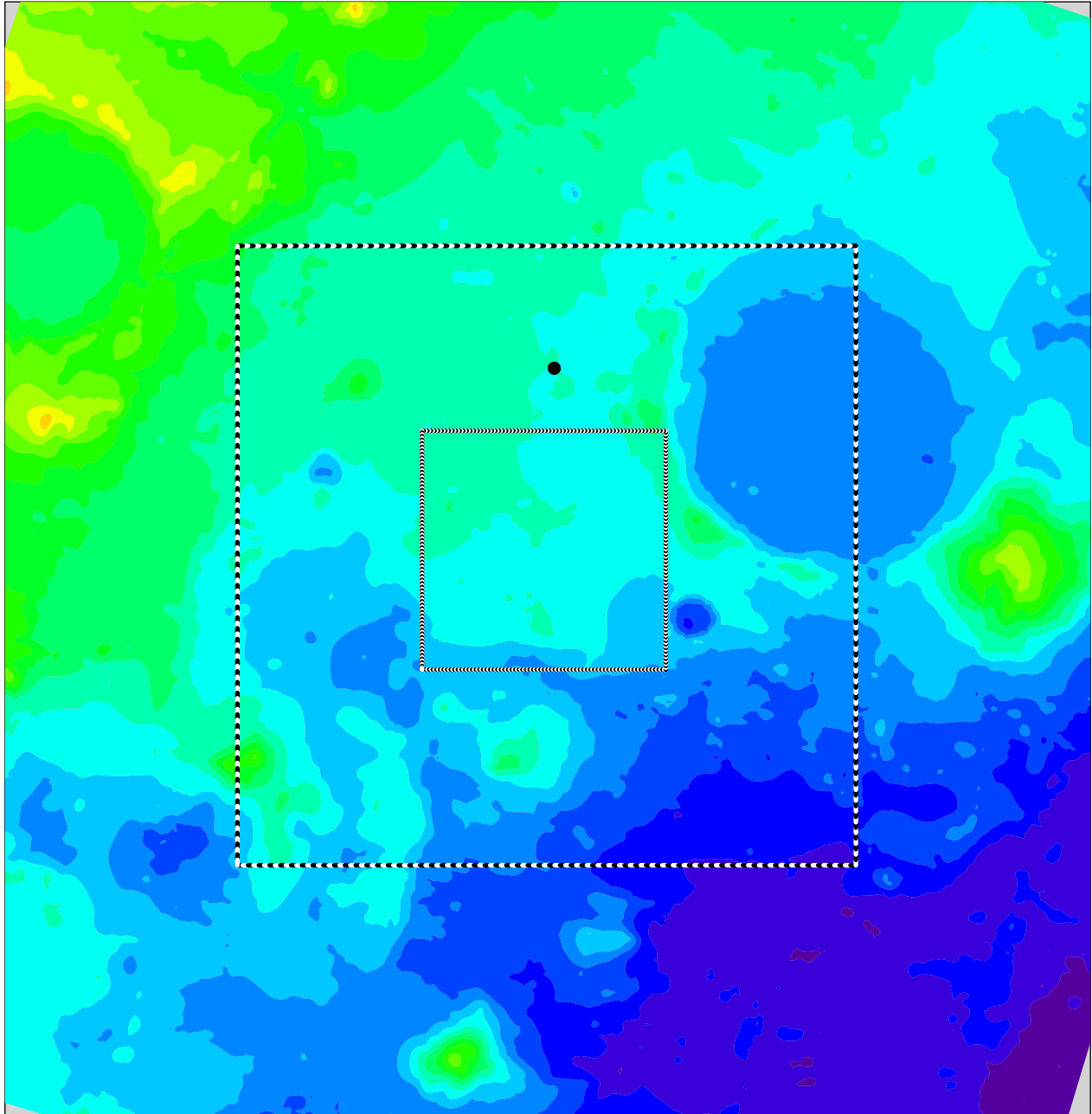


-4000 -3200 -2400 -1600 -800 0 800 1600

# NE\_Syrtis (grids 6 to 7)

topographic height above areoid

m




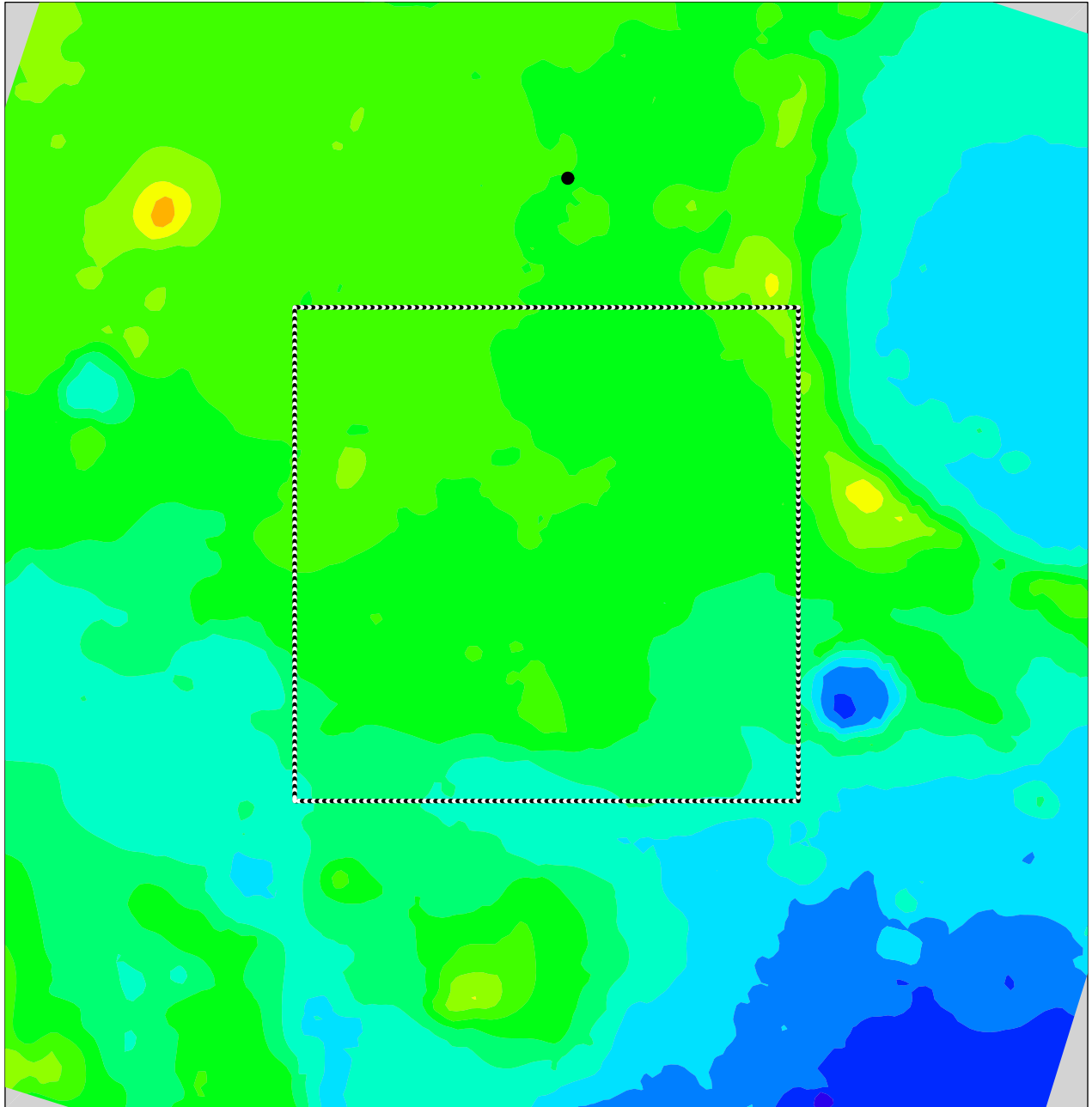
-3500 -3000 -2500 -2000 -1500 -1000 -500 0 500



# NE\_Syrtis (grids 7 to 7)

topographic height above areoid

m



-3400    -3000    -2600    -2200    -1800    -1400    -1000