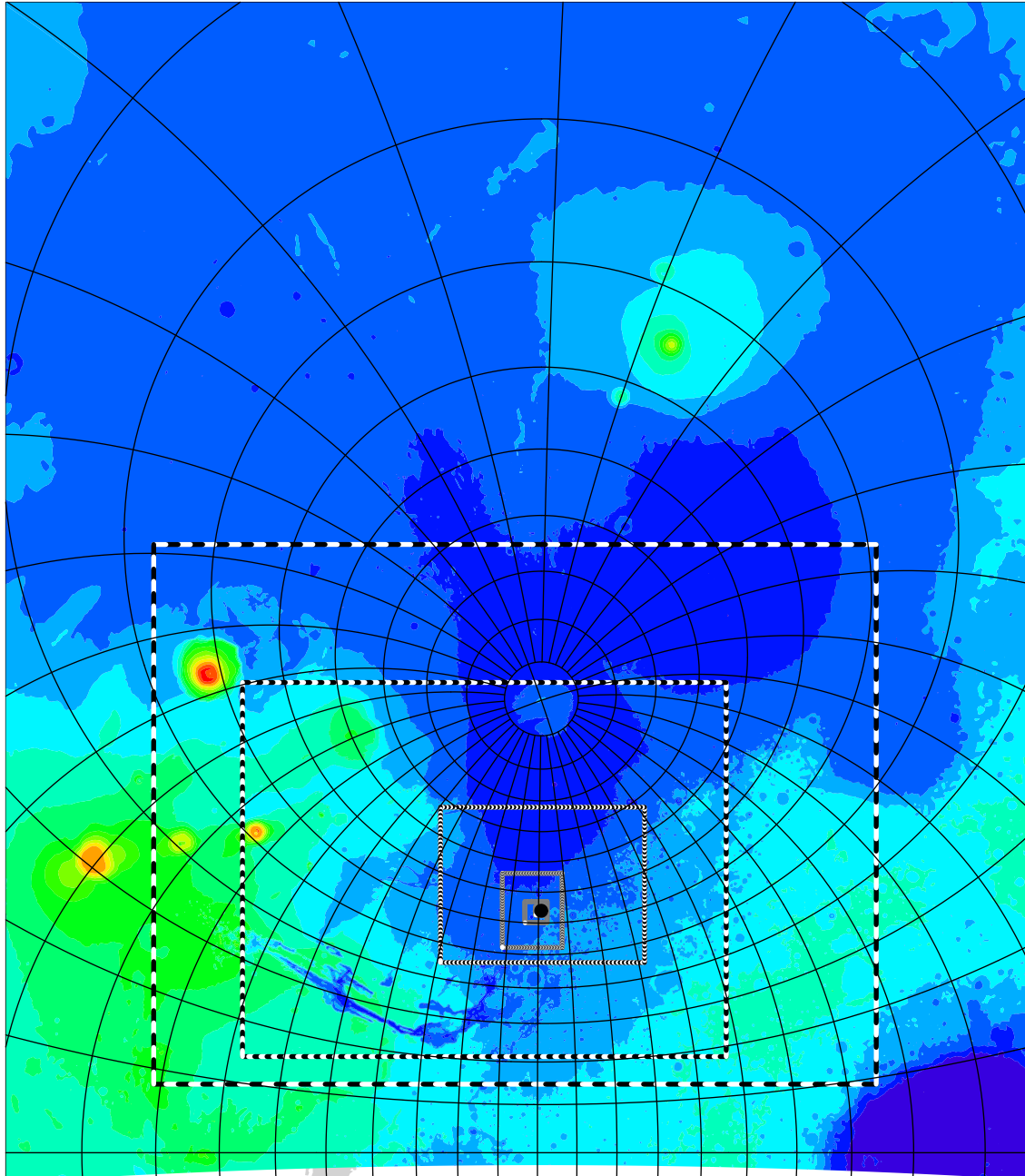


Mawrth_CoA (grids 1 to 7)

topographic height above areoid m

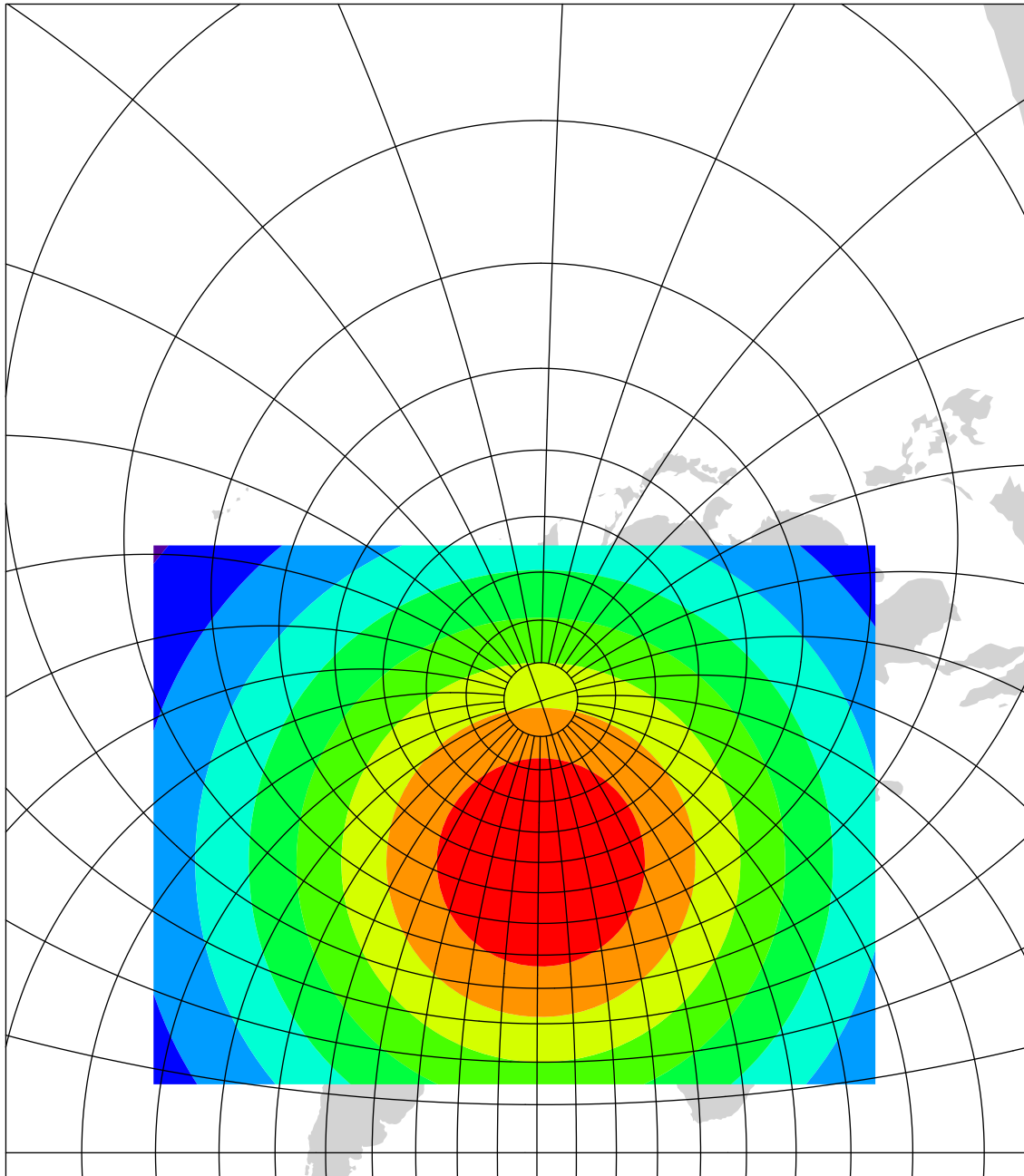


-8000 -4000 0 4000 8000 12000 16000 20000

Gridspacing distance variation on grid #1

actual gridspacing distance

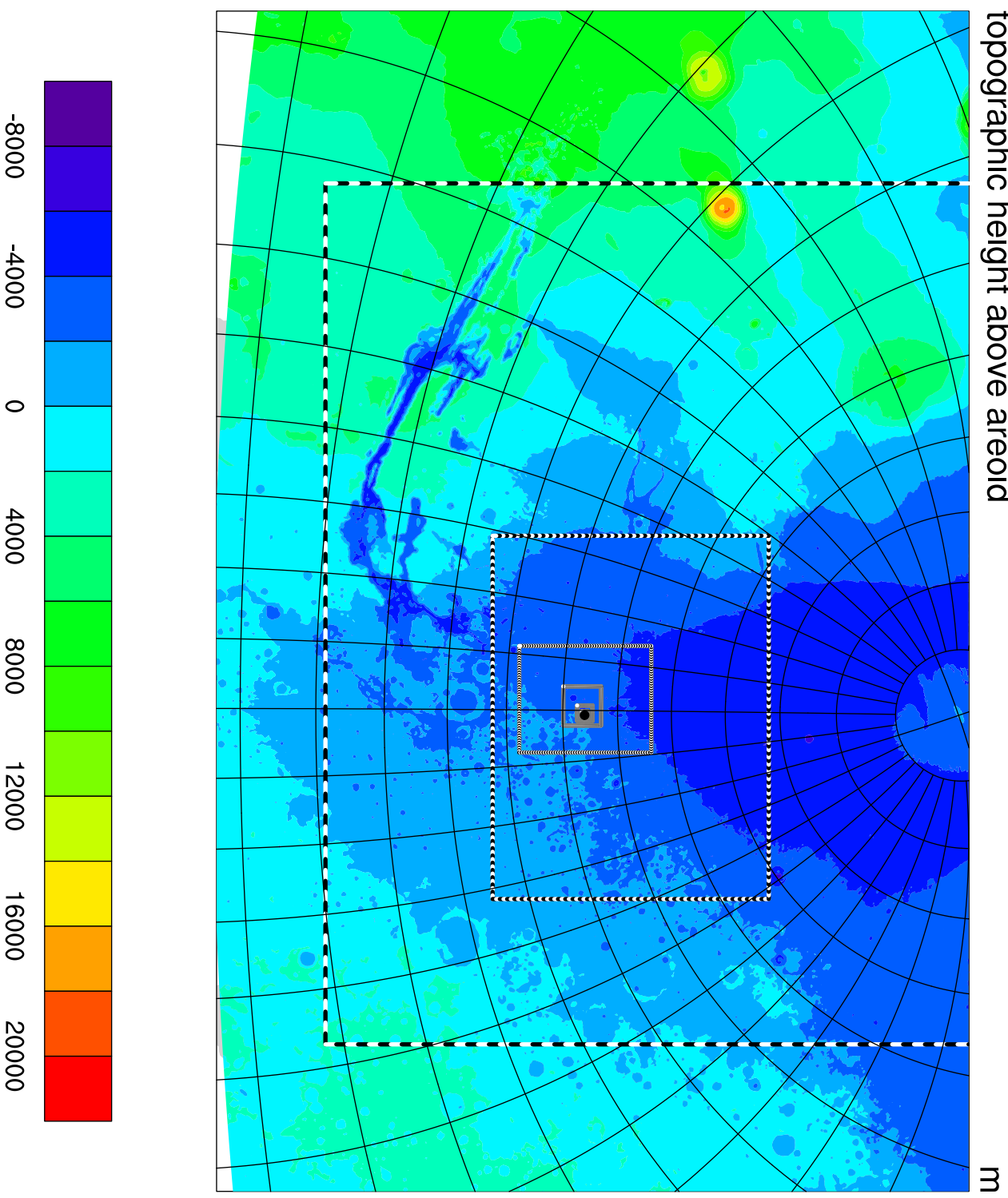
km



80 100 120 140 160 180 200 220

Mawrth_CoA (grids 2 to 7)

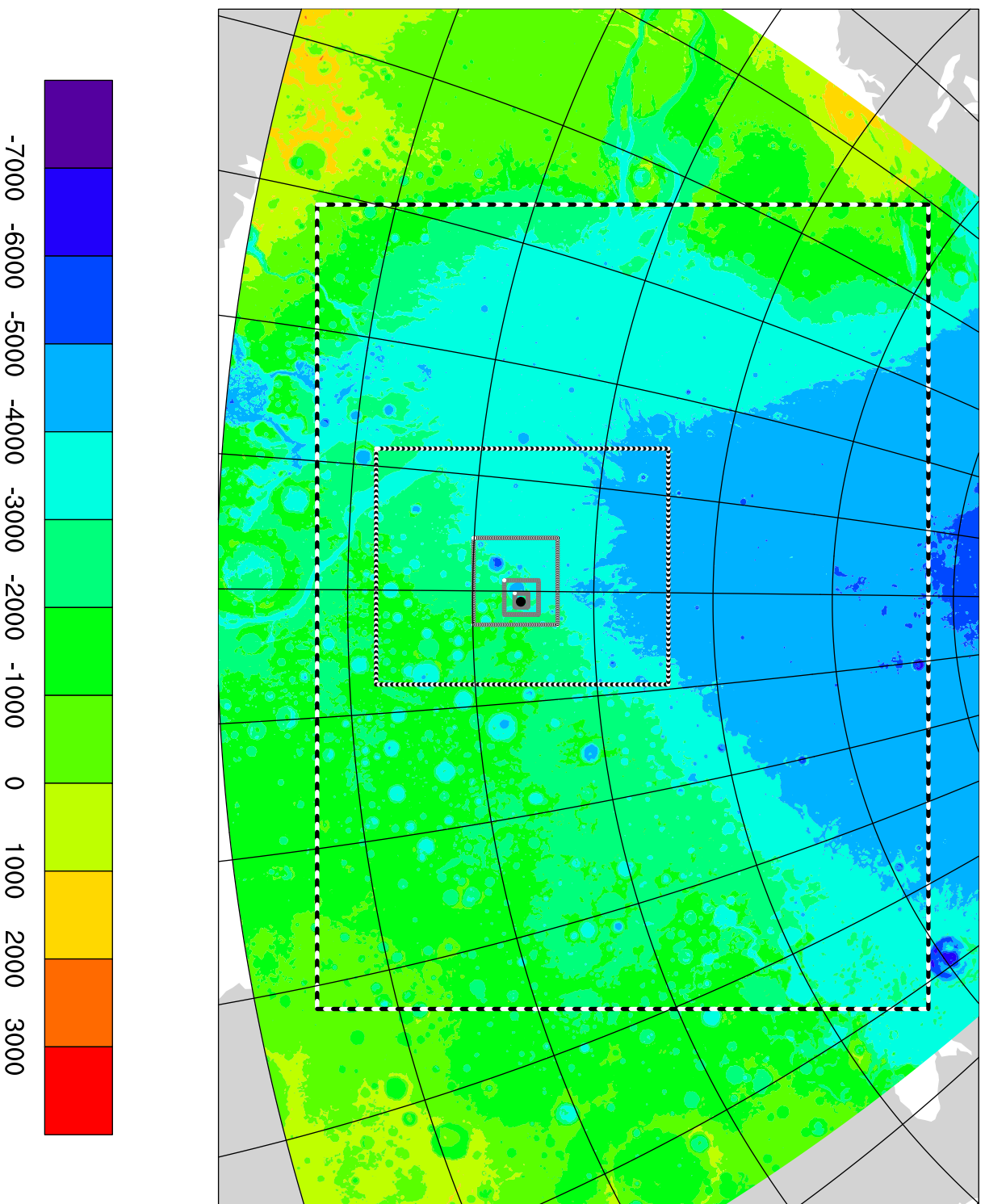
topographic height above areoid



Mawrth_CoA (grids 3 to 7)


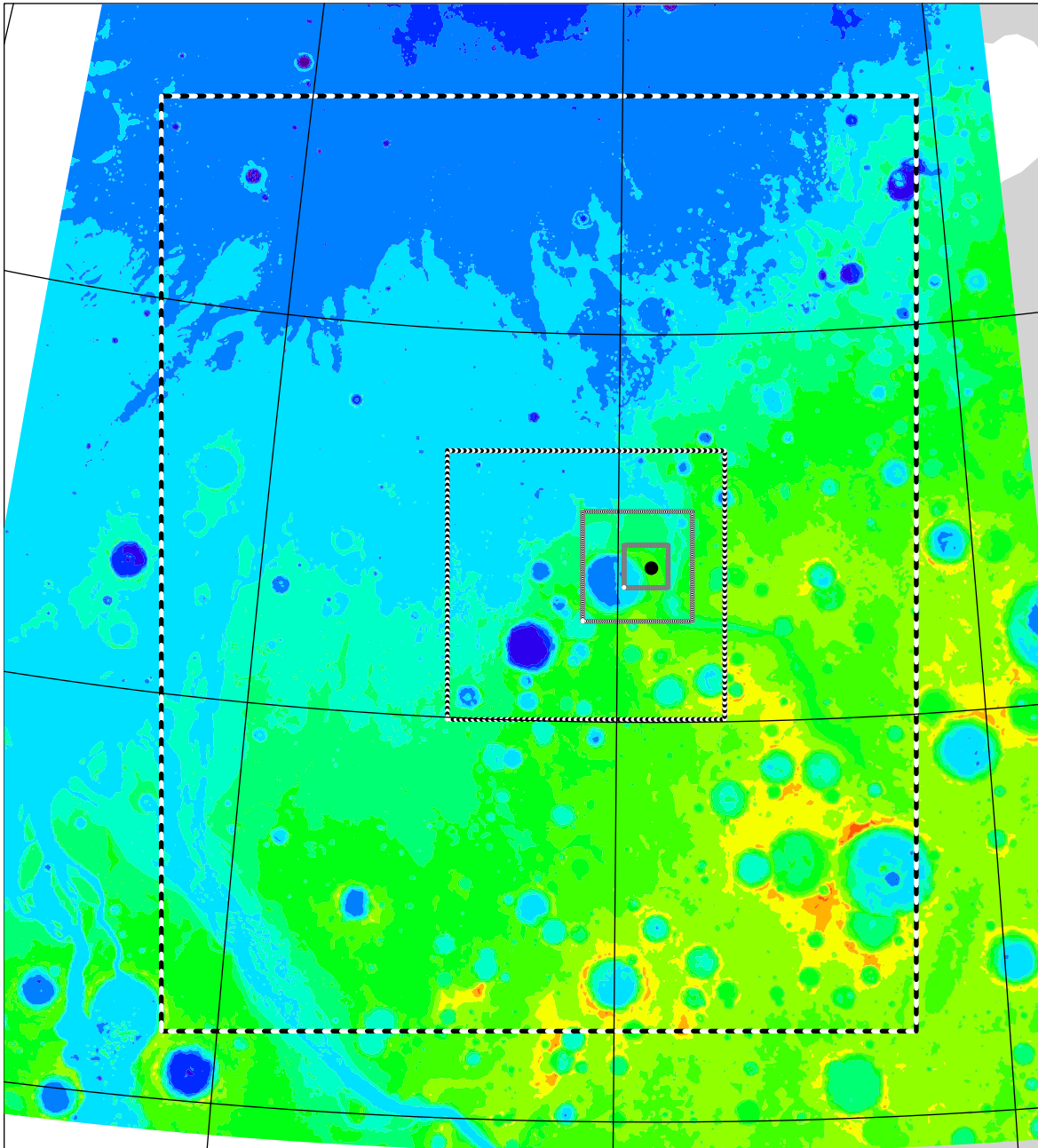
topographic height above areoid

m



Mawrth_CoA (grids 4 to 7)

topographic height above areoid m


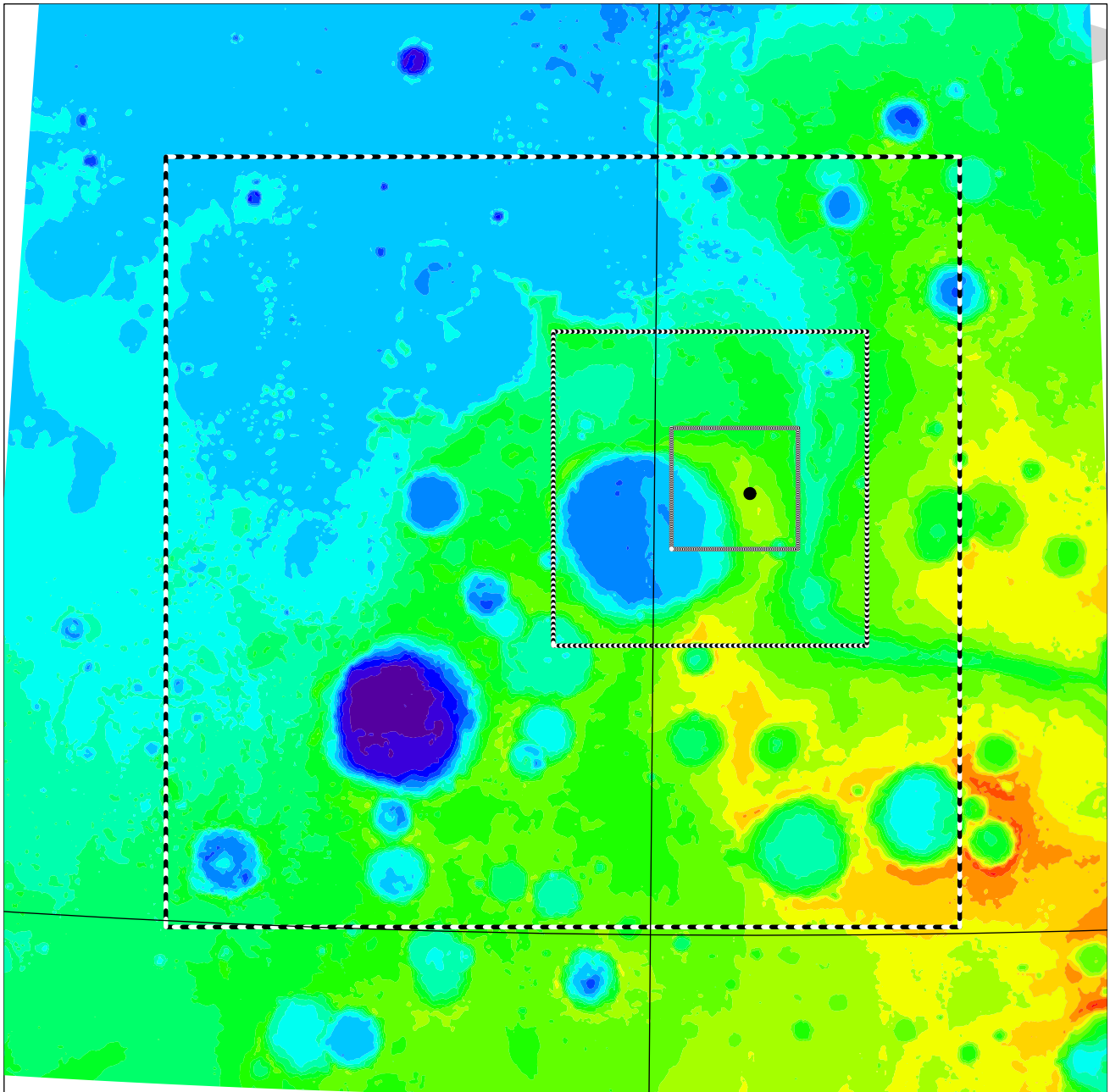


-4800 -4000 -3200 -2400 -1600 -800

Mawrth_CoA (grids 5 to 7)

topographic height above areoid

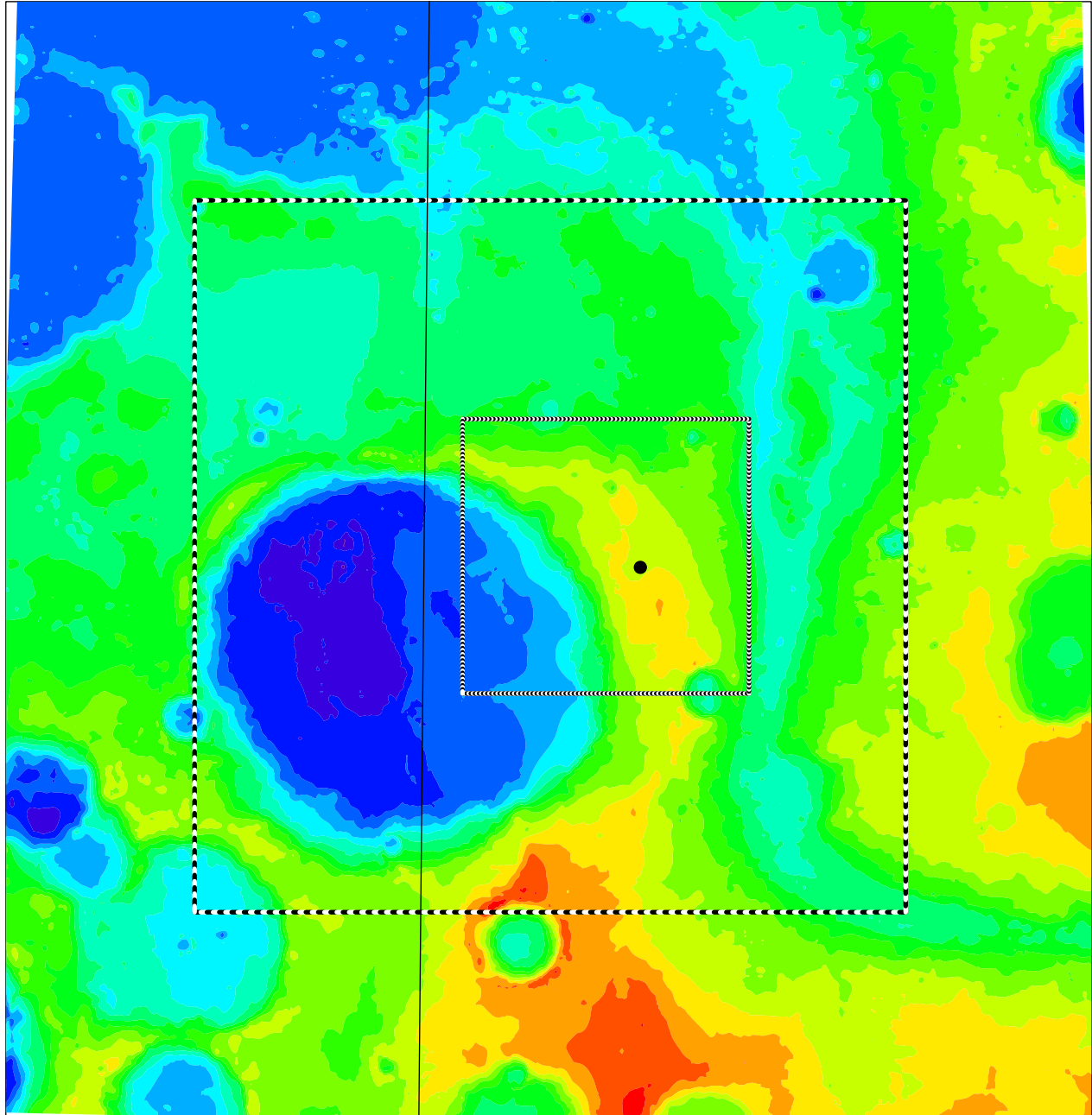
m



-5000 -4500 -4000 -3500 -3000 -2500 -2000 -1500 -1000

Mawrth_CoA (grids 6 to 7)

topographic height above areoid m

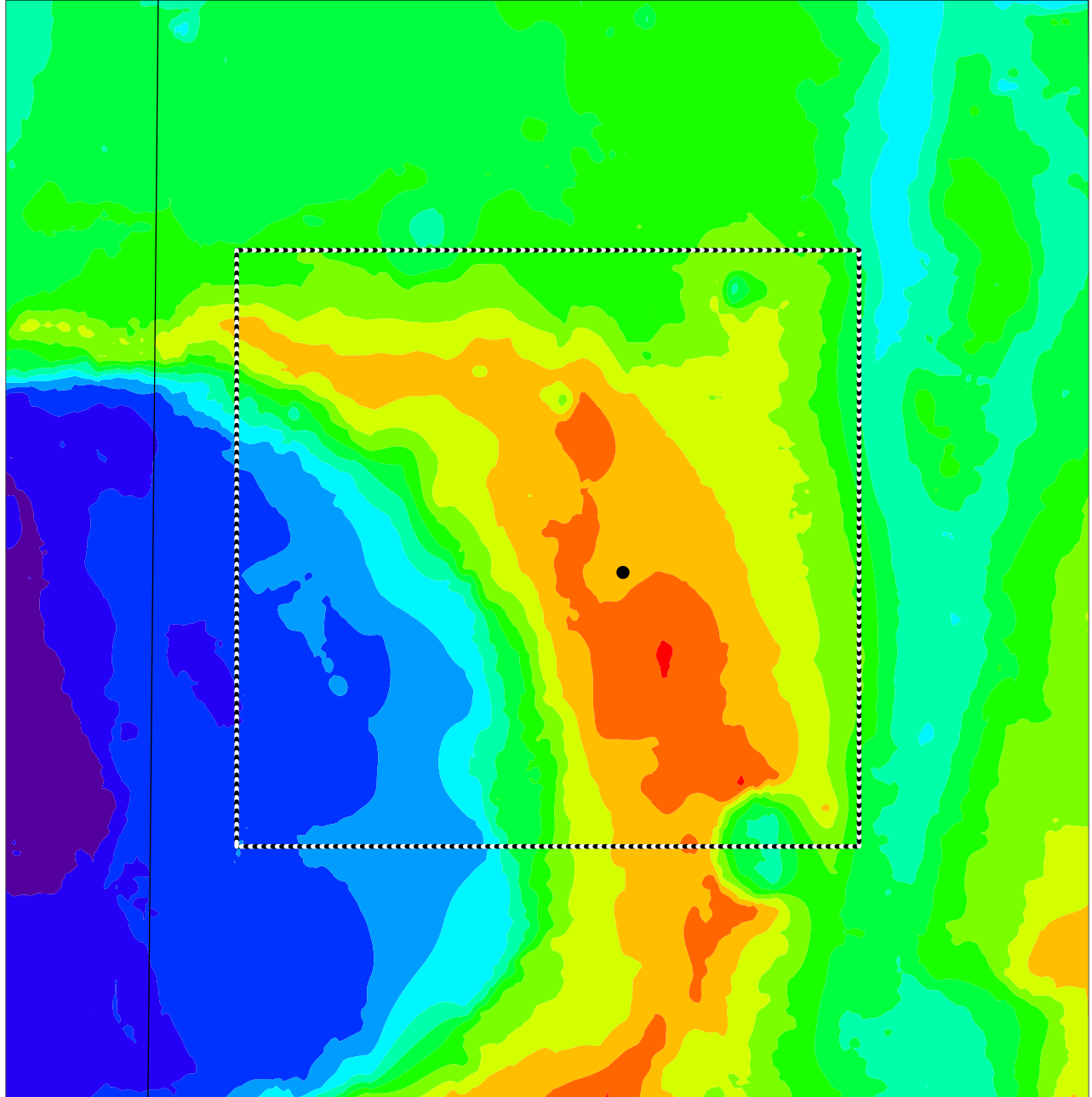


-4400 -4000 -3600 -3200 -2800 -2400 -2000 -1600

Mawrth_CoA (grids 7 to 7)

topographic height above areoid

m



-4000

-3600

-3200

-2800

-2400

-2000